

“Get to Know Your Environment”

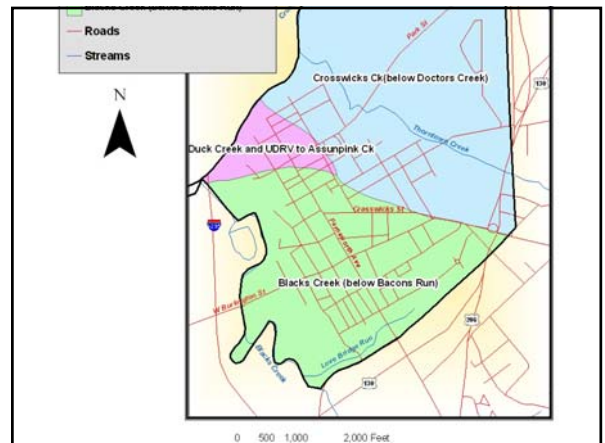


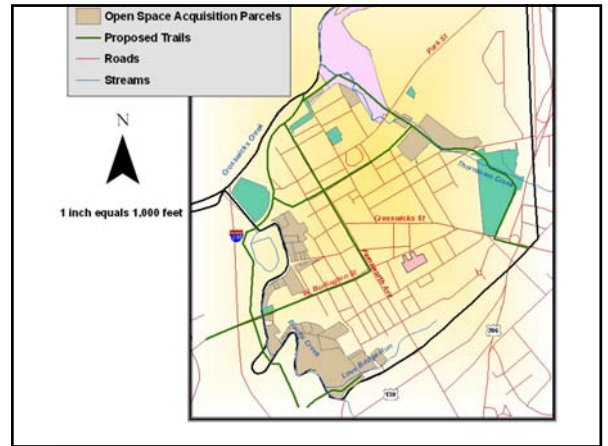
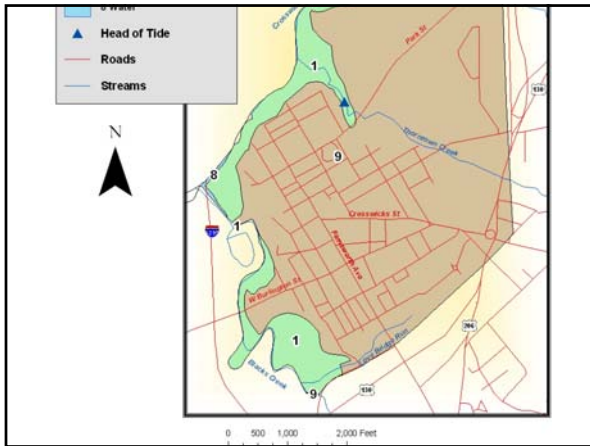
- A Guided Tour of Bordentown City's natural areas
- Bordentown City Environmental Speakers Series
- November, 2006



Where are We??

Maps from Bordentown City Environmental Resource Inventory (available on CD-ROM) and Google Earth





Crosswicks Creek

- Canoe/Kayak Trail
- RiverLINE
- And soon...the D&R Canal Towpath (2007)







D&R Canal Towpath

- Canal phased out in 1930s
- State intends to construct 4 mile towpath trail from Trenton to Bordentown City, crossing light rail bridge (also route of the Delaware River Heritage Trail)





Floods

Climate Change



Blacks Creek

- Major waterway
- Headwaters in Mansfield??
- Enters City under Rt. 130 by Wirth Lumberama
- Tidal Marsh, Eagle foraging habitat, steep slopes by I-295
- Enters Crosswicks/Delaware at Bordentown Beach
- Potential trail system in City and Township (existing trail with public access behind High School in Twp.)



Lime Kiln Alley Park

D&R Greenway purchasing
property and donating to City
PSEG property



Oliver Street Park

3.5 acres
Slated for 8 houses
Purchased by D&R Greenway



Thorntown Creek

- Headwaters in Twp.
- Enters City under Rt. 206 by Getty gas station
- City owns portion of stream frontage (trail planned between Barracks Shopping Center/Rt. 206 and Elizabeth Street)



Love Bridge Run

- Intermittent Stream
- Starts at Rt. 130, runs beneath Farnsworth Avenue, and drains to Blacks Creek




Mile Hollow Run

- Access via NJ State Park land off Stanton Ave/Rt. 206
- Trail





Projects and Volunteers







SPECIAL PLACES OF BORDENTOWN CITY

Slippery Park: A short walking trail with benches and picnic tables along the banks of the Delaware River. The trail is located in the heart of the city, just north of the city center. It is a popular spot for families and friends to enjoy the outdoors.

Bordentown Beach Road Runway and Park: A beautiful area with a large body of water, a sandy beach, and a paved path for walking and jogging. It is a great place to relax and enjoy the view of the Delaware River.

Bordentown Creek Water Trail: A scenic area with a paved path for walking and jogging, a large body of water, and a beautiful view of the Delaware River. It is a great place to relax and enjoy the view of the Delaware River.

Historic Carter (Hickman) House: A beautiful historic house with a large garden and a beautiful view of the Delaware River. It is a great place to relax and enjoy the view of the Delaware River.

Historic Wright House: A beautiful historic house with a large garden and a beautiful view of the Delaware River. It is a great place to relax and enjoy the view of the Delaware River.

Historic Wright House: A beautiful historic house with a large garden and a beautiful view of the Delaware River. It is a great place to relax and enjoy the view of the Delaware River.



BORDENTOWN CITY...

is located in central New Jersey, and is one of the most beautiful cities in the state. It is a great place to live, work, and play. The city is home to many beautiful parks, beaches, and historic sites. It is a great place to relax and enjoy the view of the Delaware River.

BORDENTOWN CITY ENVIRONMENTAL COMMISSION...

is a great place to live, work, and play. The city is home to many beautiful parks, beaches, and historic sites. It is a great place to relax and enjoy the view of the Delaware River.

Special Places of Bordentown City

Bordentown City Environmental Commission
324 Farmhouse Avenue
Bordentown, NJ 08005
Web: www.bccr.us

Bordentown City
Environmental
Commission

www.bcec.us